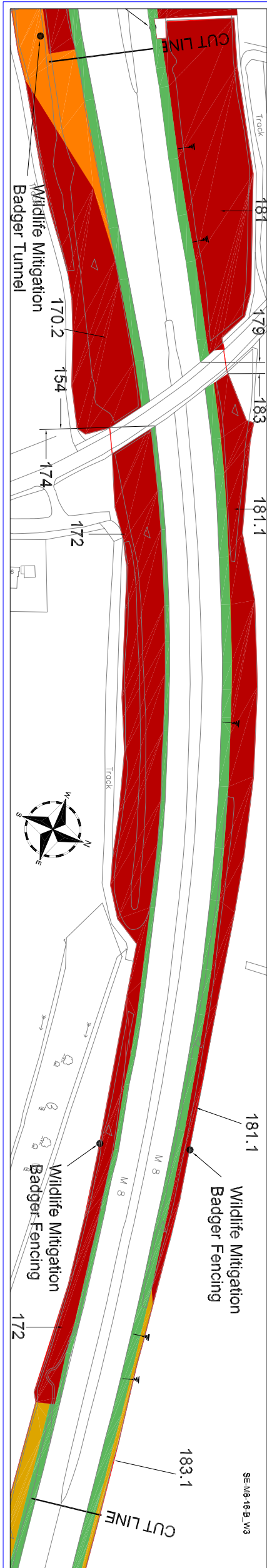
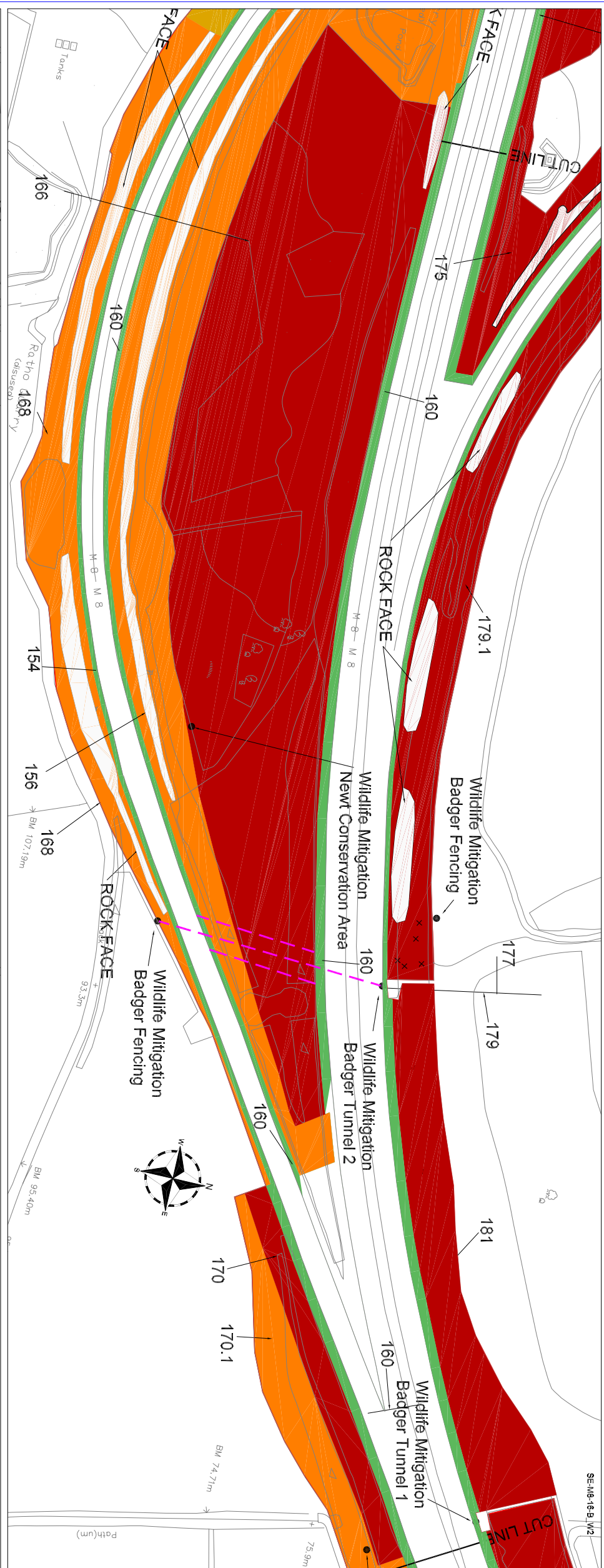
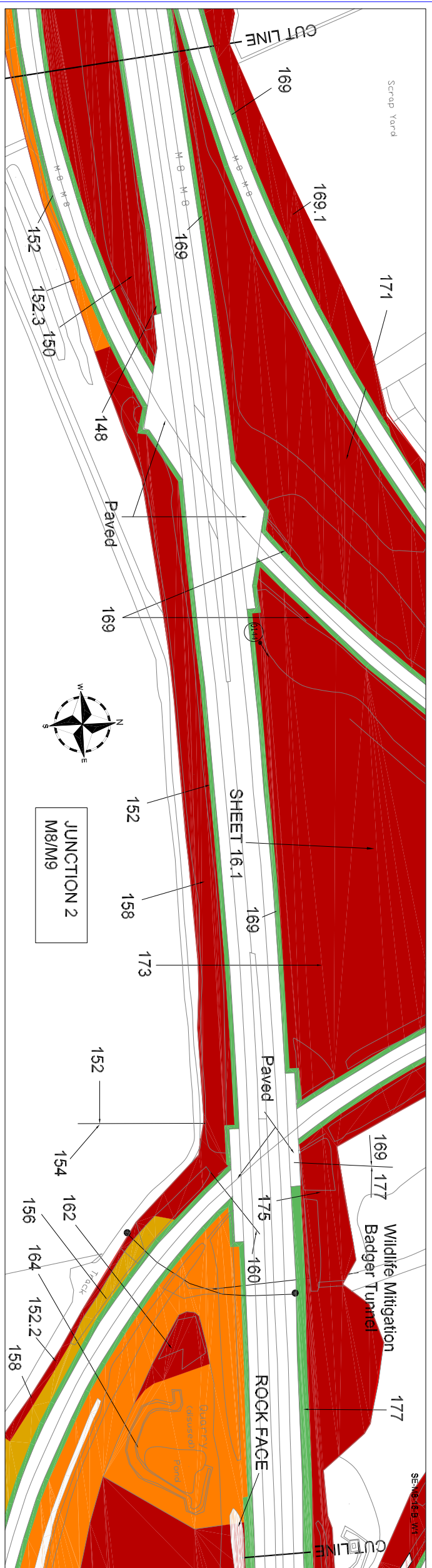


This Drawing is copyright and may not be reproduced in any form or used for construction without permission from Arney Highways.

This map is reproduced from the OS map by the Scottish Executive with the permission of Ordnance Survey on behalf of The Controller of Her Majesty's Stationery Office. (c) Crown Copyright. All rights reserved. Unauthorised reproduction infringes Crown Copyright and may lead to prosecution or civil proceedings.
Licence Number: GDJ313560001



LEGEND

- Grass (High Frequency cut (a minimum of 14 cuts per annum))
- Grass (Medium Frequency cut (a minimum of 7 cuts per annum))
- Grass (Low Frequency cut (a minimum of 3 cuts per annum))
- Visibility Splay (Cutting Regime as above)
- Grass (Minimal Frequency cut (1 Cut every 3 years))
- Hedges
- Scrub Areas
- Shrub Areas
- Wetland Areas
- Wildflower Areas
- Woodland Areas
- Photo
- Specific Tree
- Tree
- Gradient

Scale
1:1250 @ A1
1:2500 @ A3

Rev	Date	Drawn	Description	Chkd	Apprd



Arney Infrastructure Services
Lurganpur Way
Borrigdale
Glasgow G69 7BW
Tel.: 0141 781 6900
Fax.: 0141 771 0893

FAIRHURST

Project Title
3rd GENERATION TERM CONTRACT FOR MANAGEMENT AND MAINTENANCE OF THE SCOTTISH TRUNK ROAD NETWORK SOUTH EAST TRUNK ROAD UNIT

**M8 MOTORWAY
LANDSCAPE INVENTORY**

Drawn	Date	Status
CAD	Feb 2006	
Checked	Feb 2006	
DW	Feb 2006	
Approved	Feb 2006	
DW	Feb 2006	

Out Reference
SE-M8-16-B

Drawing No.: **M8 - SHEET 16 OF 19**

Revision:

--	--	--	--	--	--