

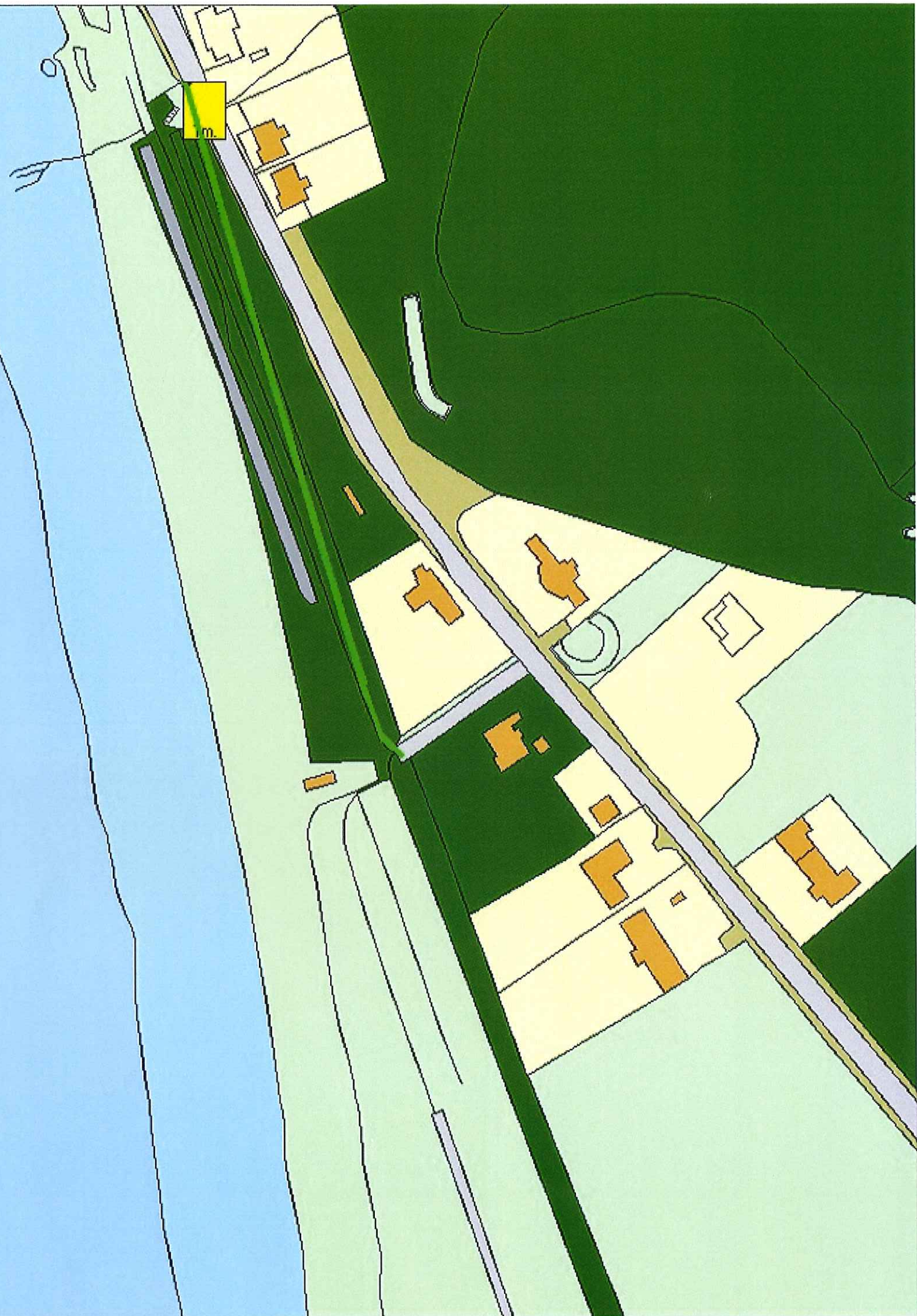


Select Section ✖

17010/33 · LEDAIG HOUSE TO MILE STONE  
 80000/05 · Behind Campbell Hall Cottage to N Layby Benderloch

OK

Section Code	80000/05
Section Name	Behind Campbell Hall Cottage to N Layby Benderloch
Road	NW Remote Cycleway
Section Type	REMOTE CYCLEWAY
Section Length	194
Speed Limit	30
Start Node Code	90532
Start Node Junction Type	Not a junction
Start Node Name	Campbell Hall Cottage
End Node Code	90472
End Node Junction Type	Not a junction
End Node Name	Northbound Layby
Network	?
Region	Highland
Area	North West Unit
Division	North West2 - APU
Class	7
Maintenance Hierarchy	Closed sections
Environment	4
Owner	TRANSPORT SCOTLAND

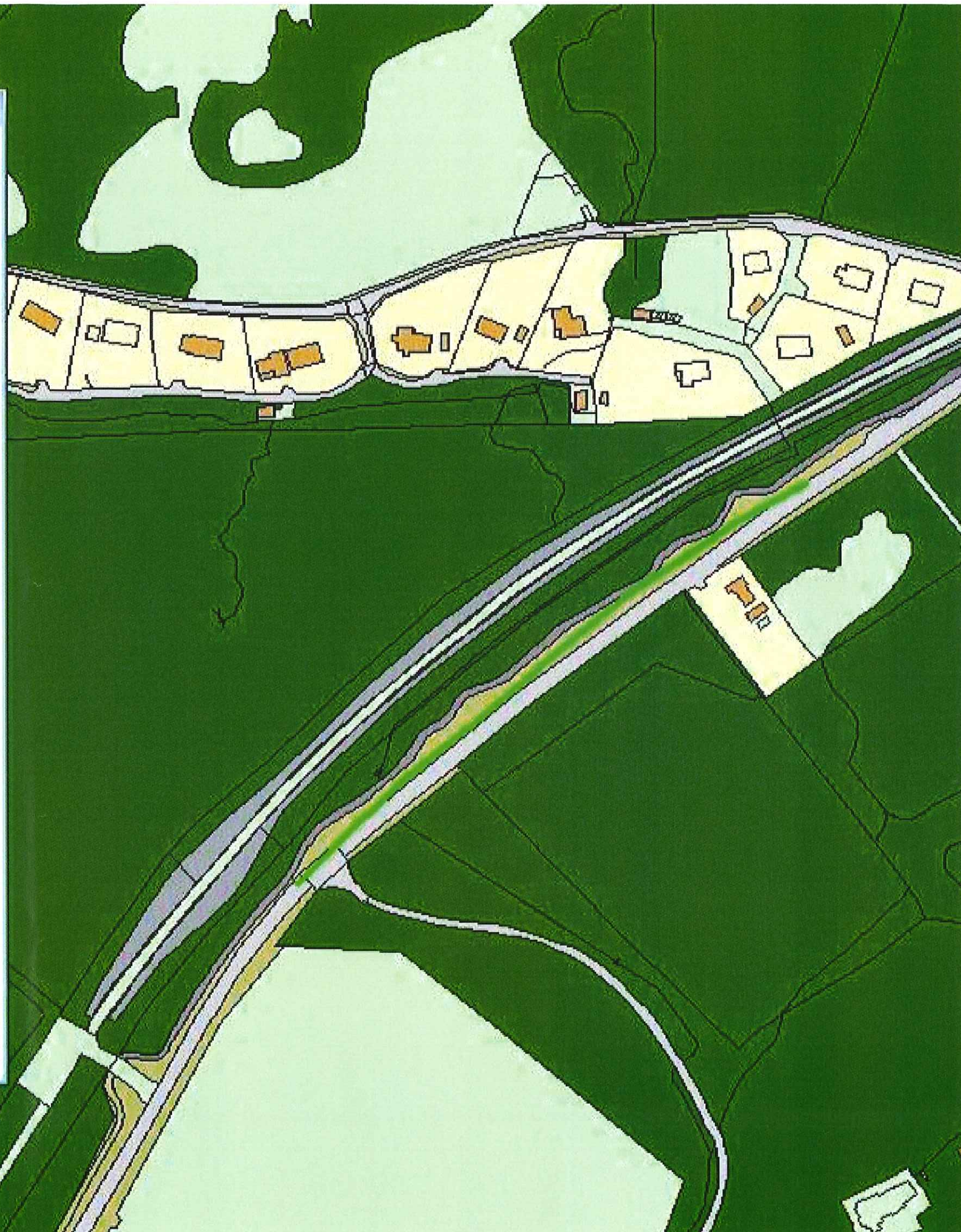




WALTON HOUSE TO MILE STONE  
Letterwalton House to West Ferlochan Farm

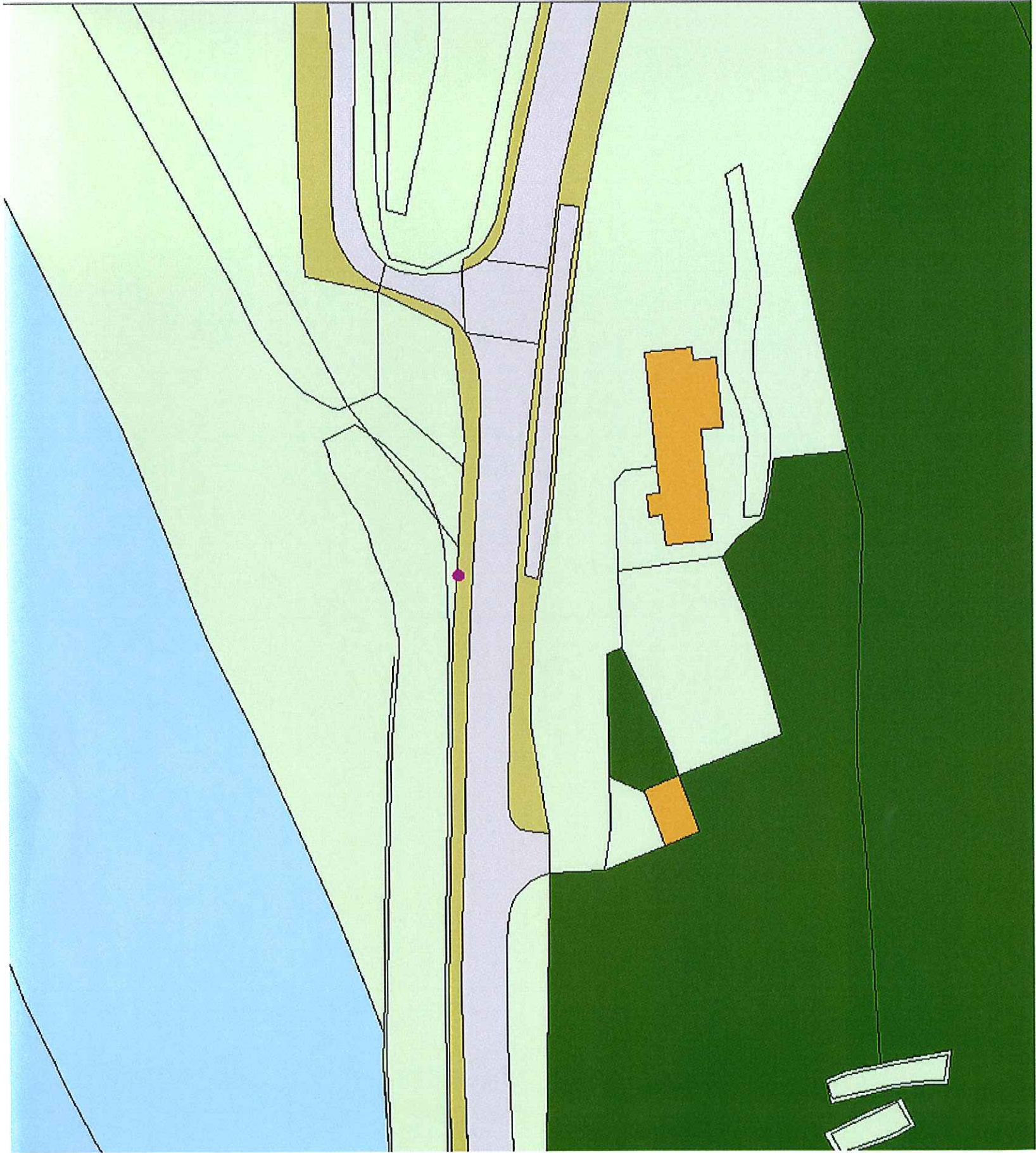
OK

Section Code	80000/50
Section Name	Letterwalton House to West Ferlochan Farm
Road	NW Remote Cycleway
Section Type	REMOTE CYCLEWAY
Section Length	285
Speed Limit	60
Start Node Code	91560
Junction Type	Not a junction
Start Node Name	Letterwalton House Access
End Node Code	91784
Junction Type	Not a junction
End Node Name	Ferlochan Farm Approach
Network	?
Region	Highland
Area	North West Unit
Division	North West2 - APU
Class	7
Service Hierarchy	Closed sections
Environment	4
Owner	TRANSPORT SCOTLAND






1:648
OS MasterMap



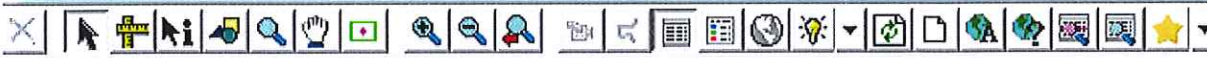
Item **1202132**  
 Item Type **INVASIVE\_SPECIES**  
 Item Identity Code **N290**  
 Road/section **A828/17010/33**  
 Rmms Xsp ?  
 Start Metres **0**  
 End Metres **0**  
 Easting **190426.99**  
 Northing **737727.84**  
 Asset Condition ?  
 Location Description **Benderloch NB Approach**  
 Comment ?  
 Owner **SCOTTISH MINISTERS**  
 Third Party Or Other Owner ?  
 Invading Species Type **JAPANESE KNOTWEED**  
 Density ?  
 Adjacent Infestation ?  
 Notes ?  
 Survey Date **26/09/2016 09:47:00**  
 Start Date **26/09/2016 09:47:00**  
 End Date **01/01/9999**  
 End Dated **No**  
 Warranty Expiry Date **01/01/9999**  
 Shape Length **0**  
 Digital Area **0**  
 Digital Length **0**  
 Xsp Offset **0**  
 Inventory Source **4G CONTRACT**  
 Rmms Identifier **0**  
 Asset Id ?  
 Parent **0**  
 Family **1202132**  
 Ibi Image Ref ?

[Query](#)
[Invasive Species](#)
[Document Links](#)
[Inspection \(0\)](#)
[Condition \(0\)](#)
[BOQ \(0\)](#)
[Defect History Dv \(0\)](#)
[Maintenance History \(0\)](#)
[Shape \(1\)](#)


1 of 1

Auto Hide




1:648
OS MasterMap



Item 1202133  
 Item Type INVASIVE\_SPECIES  
 Item Identity Code N376  
 Road/section A828/17010/33  
 Rmms Xsp ?  
 Start Metres 0  
 End Metres 0  
 Easting 190430.73  
 Northing 737605.9  
 Asset Condition ?  
 Location Description Benderloch, by culvert/barrier, parking. NB  
 Comment Check April  
 Owner SCOTTISH MINISTERS  
 Third Party Or Other Owner ?  
 Invading Species Type JAPANESE KNOTWEED  
 Density ?  
 Adjacent Infestation ?  
 Notes ?  
 Survey Date 26/09/2016 09:57:00  
 Start Date 26/09/2016 09:57:00  
 End Date 01/01/9999  
 End Dated No  
 Warranty Expiry Date 01/01/9999  
 Shape Length 0  
 Digital Area 0  
 Digital Length 0  
 Xsp Offset 0  
 Inventory Source 4G CONTRACT  
 Rmms Identifier 0  
 Asset Id ?  
 Parent 0  
 Family 1202133  
 Ibi Image Ref ?

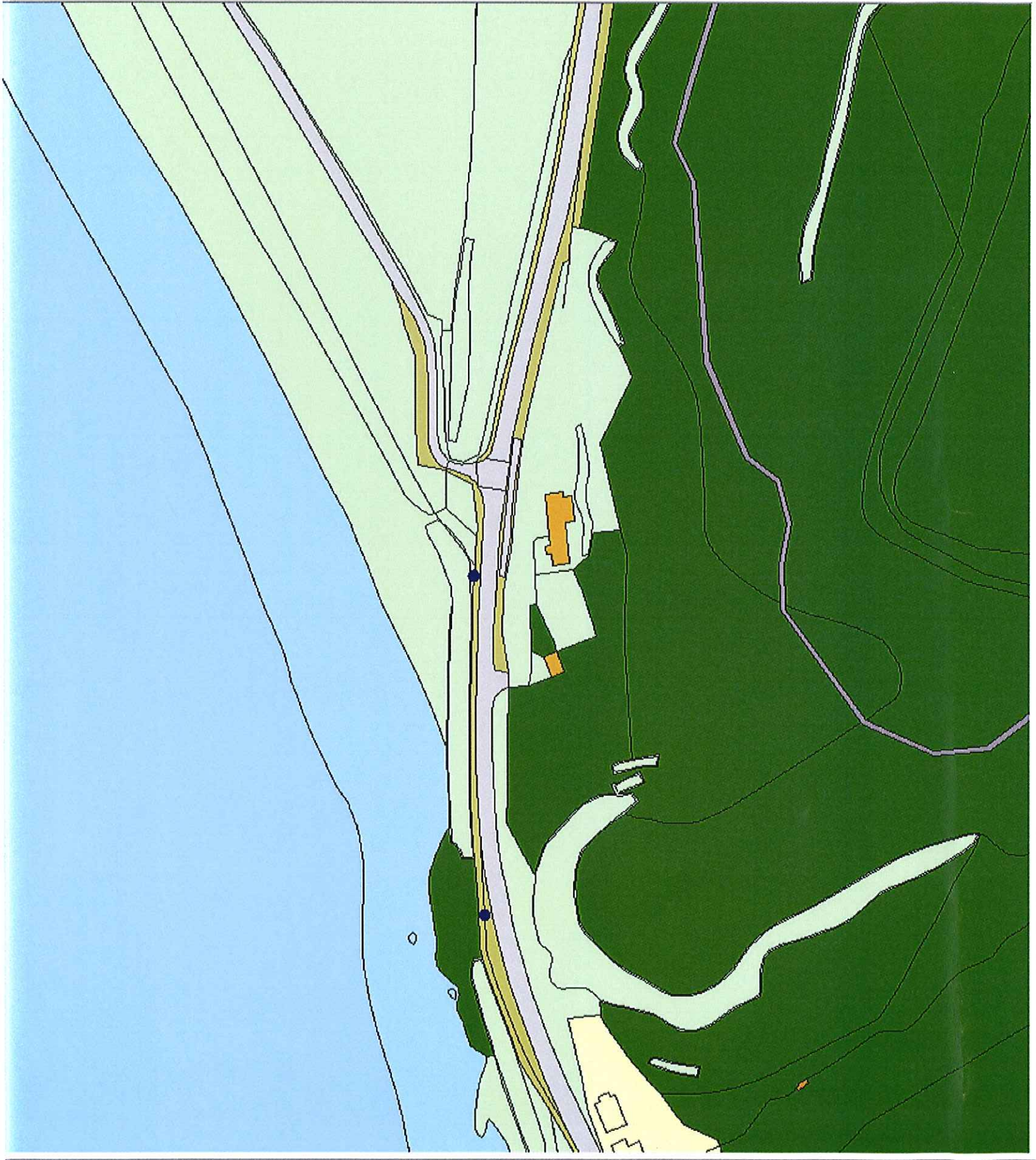
[Query](#)
[Invasive Species](#)
[Document Links](#)
[Inspection \(0\)](#)
[Condition \(0\)](#)
[BOQ \(0\)](#)
[Defect History Dv \(0\)](#)
[Maintenance History \(0\)](#)
[Shape \(1\)](#)


1 of 1

Auto Hide




1:1736
OS MasterMap



Item Type	Invasive Species	Item Identity Code	Road/Section	Start Metres	End Metres	Location Description	P
INVASIVE_SPEC	1202132	N290	A828/17010/33	0	0	Benderloch NB Approac	0
INVASIVE_SPEC	1202133	N376	A828/17010/33	0	0	Benderloch, by culvert/t	0

Query **Invasive Species** | Document Links | Inspection (0) | Condition (0) | BOQ (0) | Defect History Dv (0) | Maintenance History (0) | Shape (1)

Rectangle  Polygon  Show Parent/Child

Auto Hide