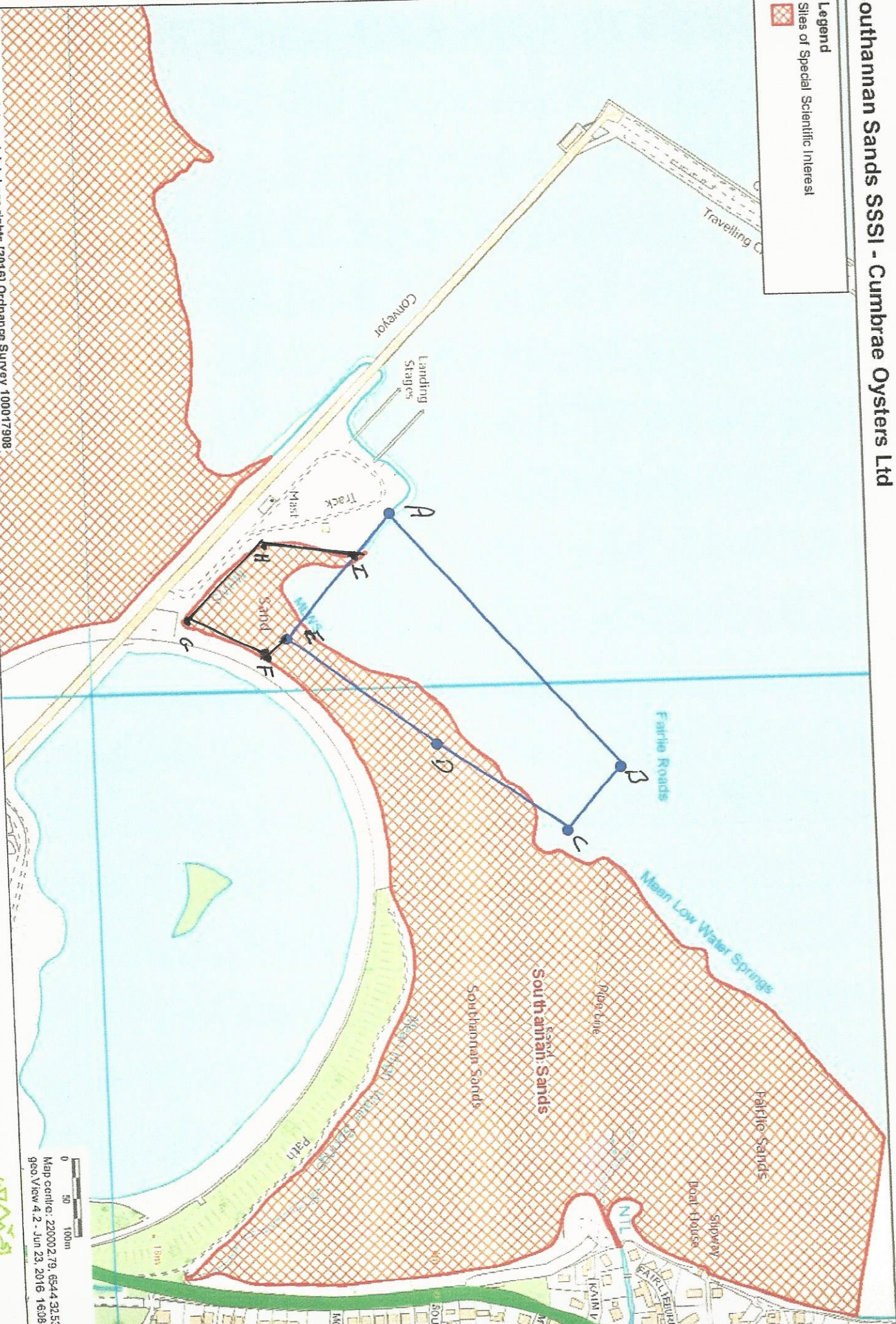


Southannan Sands SSSI - Cumbræe Oysters Ltd

Legend
 SSSI of Special Scientific Interest



© Crown copyright and database rights [2016] Ordnance Survey 100017908

© Scottish Natural Heritage, © Scottish Office, © Scottish Executive, © General Register Office (Scotland),
 © Scottish Rights of Way Society, © Forest Enterprise, © Forestry Commission, SSNW © Highland Birchwoods,
 Some features of this map are based on digital spatial data licensed from the Centre for Ecology and Hydrology © NERC (CEH) Delta and Mal Office
 © Crown Copyright, © The James Hutton Institute, Ordnance Survey



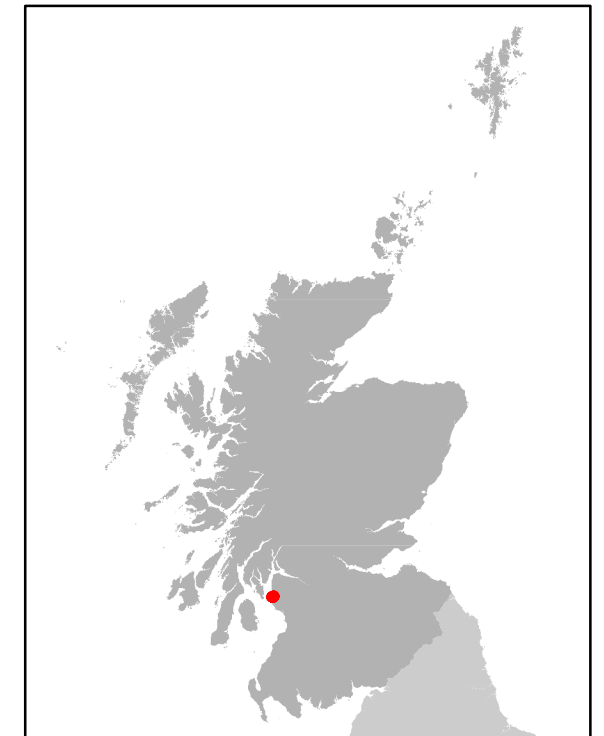
Scottish Natural Heritage
 Dualchas Nàdarra h

Scotland River Basin District

Map 16

Fairlie

 Area identified as a shellfish water protected area




This map identifies an area of coastal water or transitional water within the Scotland River Basin District for the purposes of the Water Environment (Shellfish Water Protected Areas: Designation) (Scotland) Order 2013. The Order designates this area of coastal water or transitional water as a shellfish water protected area for the purposes of Part 1 of the Water Environment and Water Services Act (Scotland) 2003.

Signed _____

Dated _____

A member of the staff of the Scottish Ministers

 Sources: Shellfish Waters, Scottish Government 2013
© Crown copyright and database right (2013). All rights reserved. Ordnance Survey Licence number 100024655
Scottish Government GI Science & Analysis Team
November 2013, Job: 5362ac

