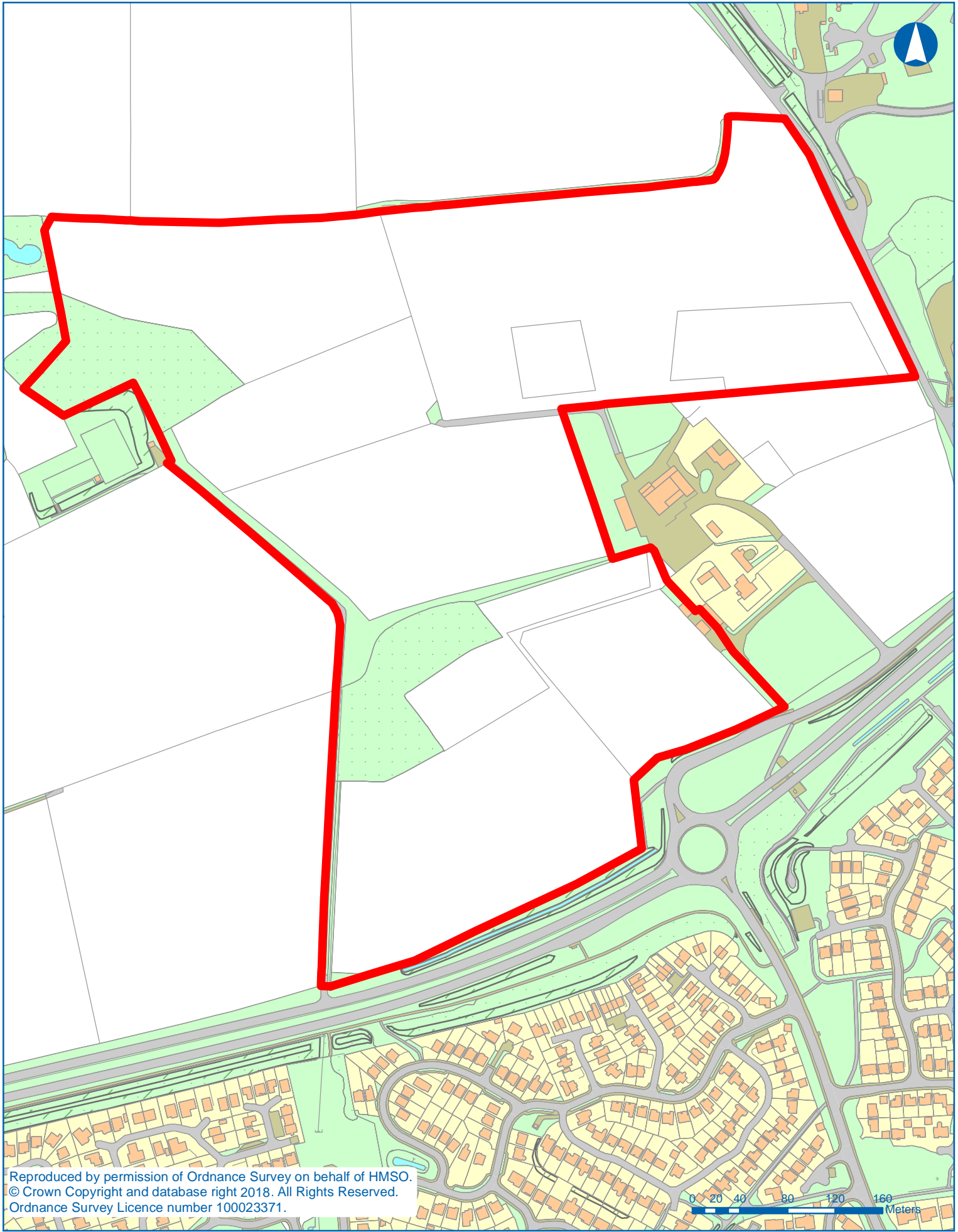


Reproduced by permission of Ordnance Survey on behalf of HMSO.
© Crown Copyright and database right 2018. All Rights Reserved.
Ordnance Survey Licence number 100023371.

0 20 40 80 120 160 Meters

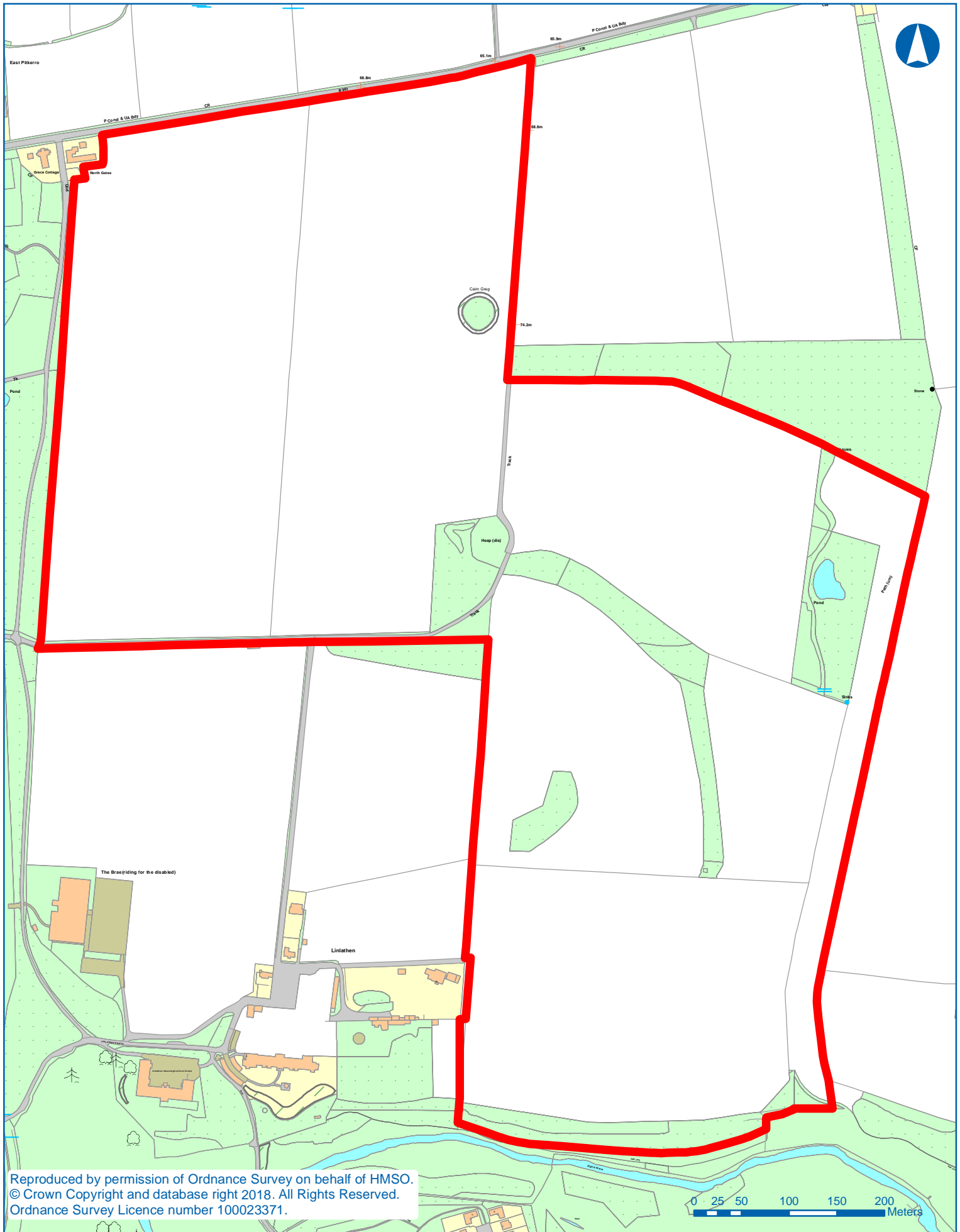




Reproduced by permission of Ordnance Survey on behalf of HMSO.
 © Crown Copyright and database right 2018. All Rights Reserved.
 Ordnance Survey Licence number 100023371.



Reproduced by permission of Ordnance Survey on behalf of HMSO.
 © Crown Copyright and database right 2018. All Rights Reserved.
 Ordnance Survey Licence number 100023371.



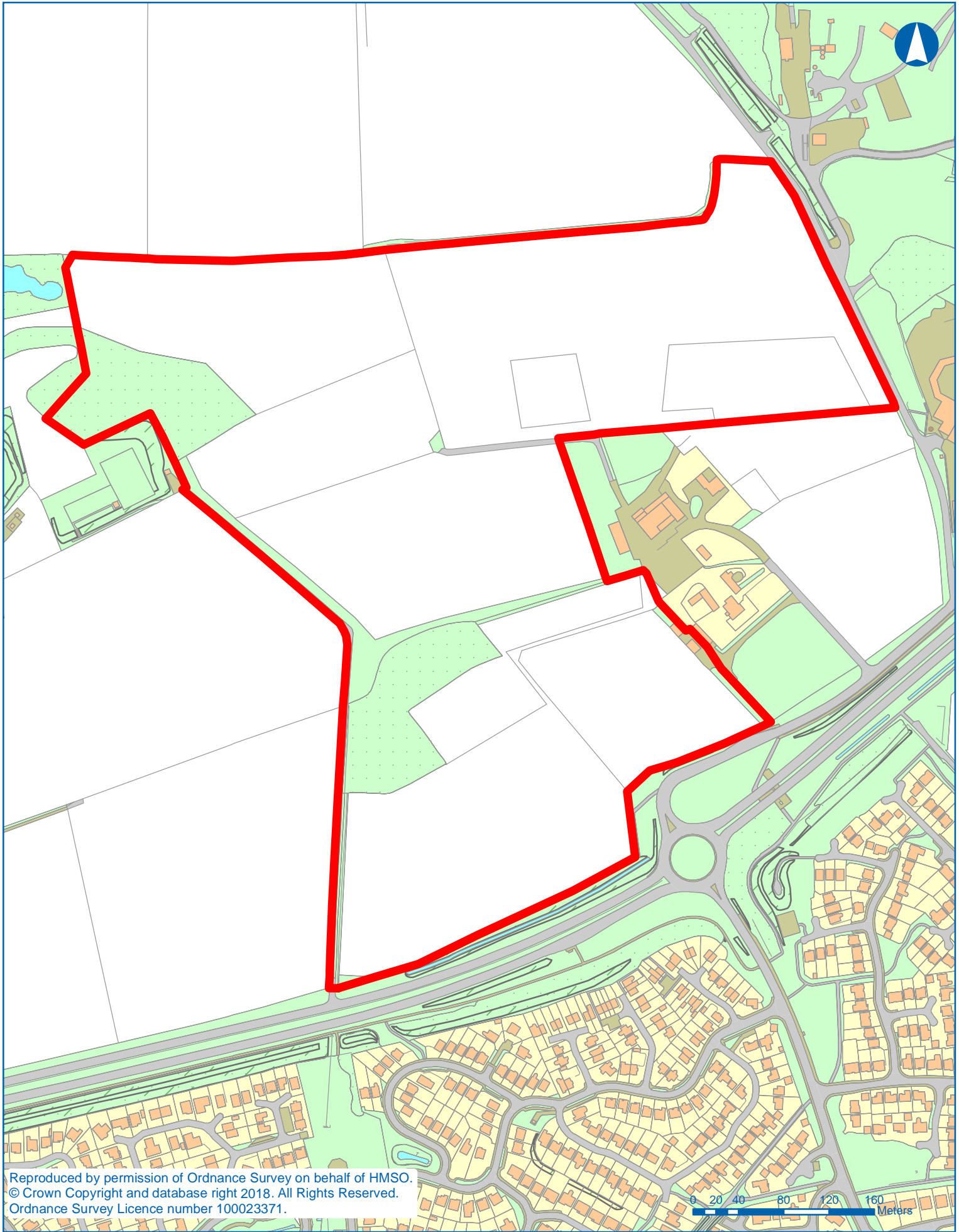
Reproduced by permission of Ordnance Survey on behalf of HMSO.
 © Crown Copyright and database right 2018. All Rights Reserved.
 Ordnance Survey Licence number 100023371.







Reproduced by permission of Ordnance Survey on behalf of HMSO.
 © Crown Copyright and database right 2018. All Rights Reserved.
 Ordnance Survey Licence number 100023371.



Reproduced by permission of Ordnance Survey on behalf of HMSO.
© Crown Copyright and database right 2018. All Rights Reserved.
Ordnance Survey Licence number 100023371.



Reproduced by permission of Ordnance Survey on behalf of HMSO.
 © Crown Copyright and database right 2018. All Rights Reserved.
 Ordnance Survey Licence number 100023371.





Reproduced by permission of Ordnance Survey on behalf of HMSO.
 © Crown Copyright and database right 2018. All Rights Reserved.
 Ordnance Survey Licence number 100023371.

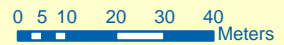


Reproduced by permission of Ordnance Survey on behalf of HMSO.
 © Crown Copyright and database right 2018. All Rights Reserved.
 Ordnance Survey Licence number 100023371.





Reproduced by permission of Ordnance Survey on behalf of HMSO.
 © Crown Copyright and database right 2018. All Rights Reserved.
 Ordnance Survey Licence number 100023371.



Dundee CHANGING FOR THE FUTURE
 City Council
 www.dundee.gov.uk
 Dundee House
 50 North Lindsay Street
 DUNDEE, DD1 1QE

Proposed Dundee Local Development Plan 2 Non Allocated Sites

Flint Group (Rep No 64) 15A Old Glamis Road





Reproduced by permission of Ordnance Survey on behalf of HMSO.
 © Crown Copyright and database right 2018. All Rights Reserved.
 Ordnance Survey Licence number 100023371.