
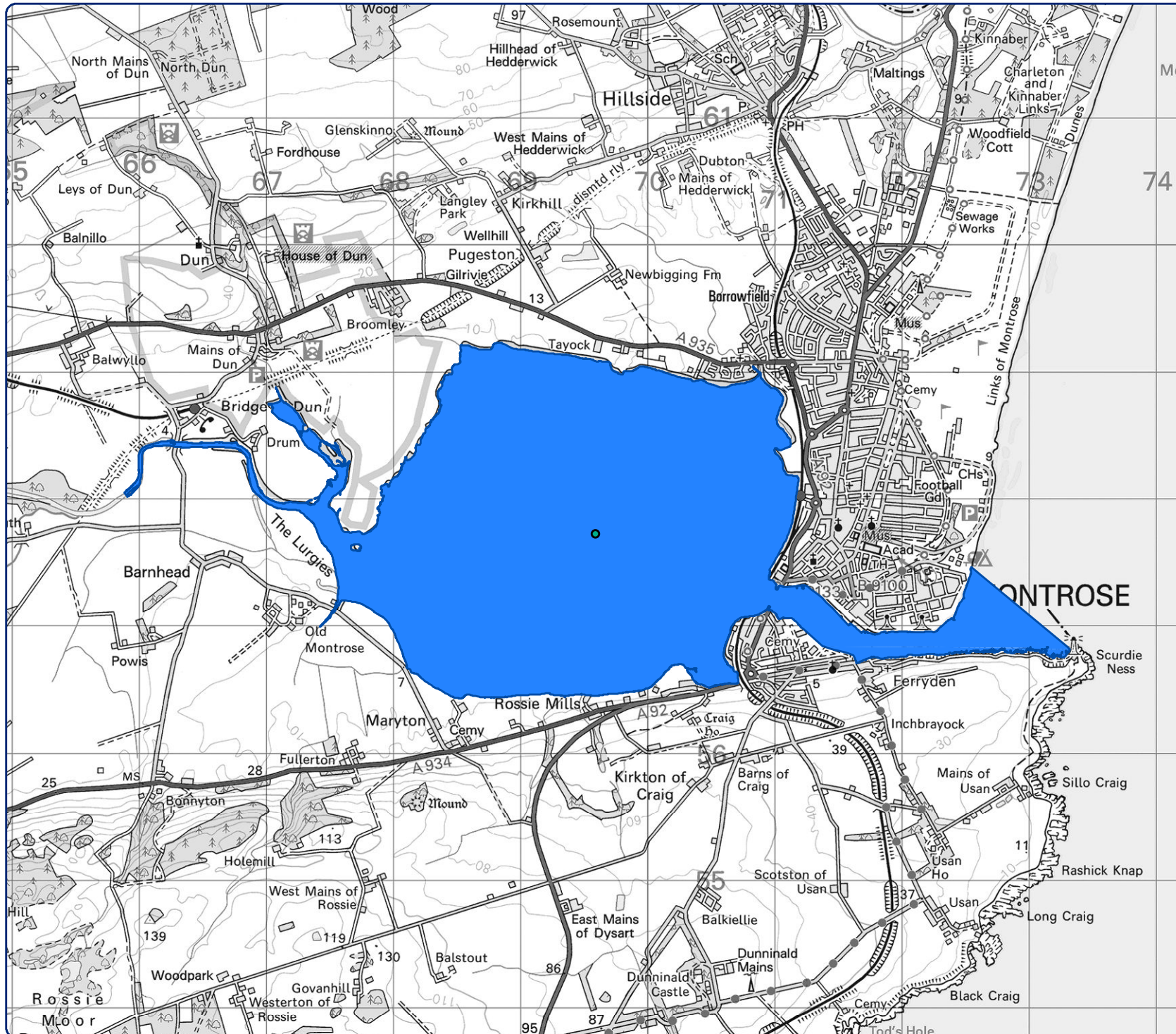
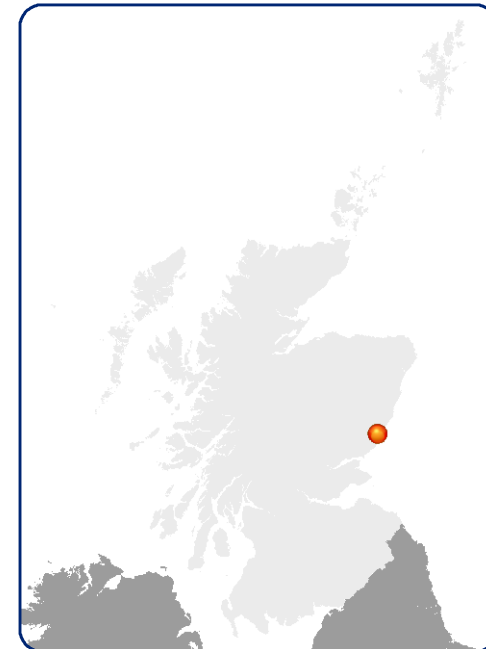


Montrose Basin

Scotland's Estuaries

Map:20

 Area identified as limits of estuary



Sources: Estuary limits: SEPA 2016
© Crown copyright. All rights reserved Scottish Government 2016. Reproduced by permission of Ordnance Survey on behalf of HMSO. © Crown copyright and database right 2016. All rights reserved. Ordnance Survey Licence number 100024655.

Scale: 1:41,930

Scottish Government GI Science & Analysis Team, October 2016, Job5838ab

